

World Landmarks, Volume 1

Welcome to the World Landmarks, Volume 1 file folder game. On the following pages you will find a teacher script, a game key, and the game pieces both in color and in black and white. You may use the teacher script to introduce these landmarks and nations to your students or to review what you've already studied. If you use the script, you can show the pictures to your students as you read it. The nations and landmarks used in this game are underlined in the script. If your students are already familiar with these places, you can use the game key to quickly introduce them to the illustrations in this game and then jump in.

Laminate pieces as desired.

Cut out the twelve nation maps and mount them to the file folder.

Cut out the game pieces.

Cut out the file folder label and mount it to the file folder tab.

Cut out the cover image of the landmarks and mount it to the outside of the folder if desired.

Store pieces in a plastic bag.

How to Play: Match each landmark to the correct nation.

World Landmarks, Volume 1

Teacher Script

South Africa

South Africa is a country at the very southern tip of the continent of Africa. It has three capital cities! Cape Town is the legislative capital, Pretoria is the administrative capital, and Bloemfontein is the judicial capital. Johannesburg and Cape Town are its largest cities. It borders the Indian and Atlantic Oceans as well as the countries of Namibia, Botswana, Zimbabwe, Mozambique, and Swaziland. The country of Lesotho is completely surrounded by South Africa.

The Voortrekker Monument was inaugurated in 1949 in the city of Pretoria to honor the history of South African pioneers.

Wales

Wales is one of the political subdivisions of the United Kingdom and is on the western coast of the island of Great Britain. The city of Cardiff is the capital and the largest city. It is bordered by the Atlantic Ocean and England.

Caernarfon Castle in the town of Caernarfon was the birthplace of Edward II. Construction of the castle began in 1283 when the castle was intended to be used as a military position. It has also served as a palace for royalty and as a seat of government.





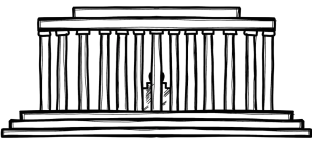







Norway

Norway is in the far northwestern part of Europe. One third of the country lies above the Arctic Circle. Oslo is in the southern part of the country and is the country's capital and largest city. Norway borders the North Sea, the North Atlantic Ocean, and the countries of Sweden, Finland, and Russia.

Nordkapp (or Nordkapphallen) is a visitor's center at North Cape, the northernmost point in all of Europe. People have visited this cliff for hundreds of years to reach the very edge of Europe. The visitor's center today offers films, history, restaurants, gift shops, and the world's northernmost post office!

World Landmarks, Volume 1

Game Key

	Caernarfon Castle (Wales)		Brandenburg Gate (Germany)
	Sydney Harbor Bridge (Australia)		Nordkapp (Norway)
	Lincoln Memorial (United States)		Arc de Triomphe (France)
	Sagrada Familia Cathedral (Spain)		Leaning Tower of Pisa (Italy)
	Voortrekker Monument (South Africa)		Taj Mahal (India)
	St. Basil's Cathedral (Russia)		Tower Bridge (England)

