


World Landmarks

Volume 1

File Folder Game

World Landmarks, Volume 1



By Bonnie Rose Hudson

Education

White
Bonnie
Rose

Copyright © 2017 by Bonnie Rose Hudson

Graphics used courtesy of [EduClips](#).

All Rights Reserved. This book may not be reproduced or transmitted by any means, including graphic, electronic, or mechanical, without the express written consent of the author except in the case of brief quotations embodied in critical articles and reviews and those uses expressly described in the following Terms of Use. You are welcome to link back to the author's website, <http://writebonnierose.com>, but may not link directly to the PDF file. You may not alter this work, sell or distribute it in any way, host this file on your own website, or upload it to a shared website.

Terms of Use: For use by a family, this unit can be printed and copied as many times as needed. Classroom teachers may reproduce one copy for each student in his or her class. Members of co-ops or workshops may reproduce one copy for up to fifteen children. This material cannot be resold or used in any way for commercial purposes. Please contact the publisher with any questions.

World Landmarks, Volume 1

Welcome to the World Landmarks, Volume 1 file folder game. On the following pages you will find a teacher script, a game key, and the game pieces both in color and in black and white. You may use the teacher script to introduce these landmarks and nations to your students or to review what you've already studied. If you use the script, you can show the pictures to your students as you read it. The nations and landmarks used in this game are underlined in the script. If your students are already familiar with these places, you can use the game key to quickly introduce them to the illustrations in this game and then jump in.

Laminate pieces as desired.

Cut out the twelve nation maps and mount them to the file folder.

Cut out the game pieces.

Cut out the file folder label and mount it to the file folder tab.

Cut out the cover image of the landmarks and mount it to the outside of the folder if desired.

Store pieces in a plastic bag.

How to Play: Match each landmark to the correct nation.

World Landmarks, Volume 1

Teacher Script

South Africa

South Africa is a country at the very southern tip of the continent of Africa. It has three capital cities! Cape Town is the legislative capital, Pretoria is the administrative capital, and Bloemfontein is the judicial capital. Johannesburg and Cape Town are its largest cities. It borders the Indian and Atlantic Oceans as well as the countries of Namibia, Botswana, Zimbabwe, Mozambique, and Swaziland. The country of Lesotho is completely surrounded by South Africa.

The Voortrekker Monument was inaugurated in 1949 in the city of Pretoria to honor the history of South African pioneers.

Wales

Wales is one of the political subdivisions of the United Kingdom and is on the western coast of the island of Great Britain. The city of Cardiff is the capital and the largest city. It is bordered by the Atlantic Ocean and England.

Caernarfon Castle in the town of Caernarfon was the birthplace of Edward II. Construction of the castle began in 1283 when the castle was intended to be used as a military position. It has also served as a palace for royalty and as a seat of government.

Norway

Norway is in the far northwestern part of Europe. One third of the country lies above the Arctic Circle. Oslo is in the southern part of the country and is the country's capital and largest city. Norway borders the North Sea, the North Atlantic Ocean, and the countries of Sweden, Finland, and Russia.

Nordkapp (or Nordkapphallen) is a visitor's center at North Cape, the northernmost point in all of Europe. People have visited this cliff for hundreds of years to reach the very edge of Europe. The visitor's center today offers films, history, restaurants, gift shops, and the world's northernmost post office!

World Landmarks, Volume 1

Teacher Script

Italy

Italy is a country in southern Europe. It is a boot-shaped peninsula that sticks out into the Mediterranean Sea and is bordered by the Adriatic Sea and the Tyrrhenian Sea. It is also bordered by the countries of Austria, France, Vatican City, San Marino, Slovenia, and Switzerland. Its capital city is Rome, and its largest cities include Milan, Naples, Palermo, and Genoa.

The Leaning Tower of Pisa, in the city of Pisa, is a bell tower that was started in 1173. It wasn't finished until 1360-1370. Soon after it was started, it began to sink because the ground was not stable. In modern times, engineers stabilized the tower so it would not collapse.

Russia

Russia is the largest country in the world, stretching across part of Europe and much of Asia. Moscow is the country's capital city and is one of the country's largest cities, along with St. Petersburg. It borders the Arctic Ocean, Baltic Sea, Black Sea, Caspian Sea, and Pacific Ocean as well as fourteen countries—Azerbaijan, Belarus, China, Estonia, Finland, Georgia, Kazakhstan, North Korea, Latvia, Lithuania, Mongolia, Norway, Poland, and Ukraine.

St. Basil's Cathedral was built as a church between 1554 and 1560 as a result of military victories by Tsar Ivan IV (Ivan the Terrible). Today, it is part of the State Historical Museum.

France

France is a country in western Europe and is the third-largest country in all of Europe. Paris is the capital and one of the country's largest cities, along with Marseille, Lyon, Toulouse, and Nice. France borders the Atlantic Ocean and the Mediterranean Sea along with the countries of Spain, Andorra, Monaco, Italy, Switzerland, Germany, Luxembourg, and Belgium.

The Arc de Triomphe was commissioned by Napoleon I in 1806 to celebrate his armies. It was designed by Jean-Francois Chalgrin and is the largest triumphal arch in the world. Every year, a ceremony is held at the monument to commemorate the end of World War I.

World Landmarks, Volume 1

Teacher Script

United States of America

The United States of America is part of the North American continent, along with the countries of Canada and Mexico, which it borders. It also borders both the Atlantic and Pacific Oceans. Its capital city is Washington D.C. Some of its largest cities include New York City, Los Angeles, Chicago, Houston, Philadelphia, Phoenix, San Antonio, and San Diego.

Construction of the Lincoln Memorial began in 1915. The memorial was built to honor Abraham Lincoln, the country's 16th president, and includes words from two of his famous speeches inscribed on its walls.

Australia

Australia is the only country in the world that is also a continent. It is the world's sixth-largest country and the world's smallest continent. It is surrounded by the Indian and Pacific Oceans. Its capital is Canberra, and its largest cities include Sydney, Melbourne, Brisbane, Perth, and Adelaide.

The Sydney Harbor Bridge, which was begun in 1925, is the main way to travel between the capital and the suburbs that lie on the other side of the harbor. The bridge connects Dawes Point and Milsons Point.

Germany

Germany is a country in central Europe that has more people living in it than any other European country except Russia. It borders France, Switzerland, Austria, the Czech Republic, Poland, Denmark, the Netherlands, Belgium, and Luxembourg, as well as the North and Baltic seas. Berlin is the capital and one of the country's largest cities along with Hamburg, Munich, Cologne, Frankfurt am Main, Düsseldorf, Stuttgart, Dortmund, Essen, and Bremen.

The Brandenburg Gate was commissioned by Frederick William II and was completed in 1791. It was designed by Carl G. Langhans and includes 12 Doric columns. Over time, it has come to represent both the division of the country as well as its reunification.

World Landmarks, Volume 1

Teacher Script

Spain

Spain is a country in western Europe. It makes up most of the Iberian Peninsula, which it shares with Portugal. In addition to Portugal, Spain also borders France, the Atlantic Ocean, and the Mediterranean Sea. Madrid is the capital and one of the country's largest cities along with Barcelona, Valencia, Seville, Saragossa, and Málaga.

The Sagrada Familia (Holy Family) Cathedral in Barcelona was designed by Antoni Gaudi. He began work on the design as early as 1883, but it was still unfinished when he died in 1926.

India

India is a country in south Asia and the second-most populous country in the entire world. It borders the Arabian Sea and the Bay of Bengal as well as the countries of Bangladesh, Bhutan, Burma, China, Nepal, and Pakistan. Its capital city is New Delhi. Its largest cities include Mumbai, Bengaluru, Hyderabad, and Ahmadabad.

The Taj Mahal is the tomb of Shah Jahan and his wife and is a world-famous example of Mughal architecture. It took around 20,000 workers more than 20 years, from the 1630s to the 1650s, to build it.













England

England is one of the political subdivisions of the United Kingdom. It covers about three-fifths of the island of Great Britain, which it shares with Scotland and Wales. It also borders the North Sea, Irish Sea, Celtic Sea, and the English Channel. London is its capital and one of its largest cities along with Manchester, Birmingham, Southampton/Portsmouth, and Liverpool.




The Tower Bridge opened in 1894 and crosses the River Thames. It has a unique architectural design, combining the design of a suspension bridge, which usually hangs from cables, and a bascule bridge, which can tilt upward and allow traffic through.

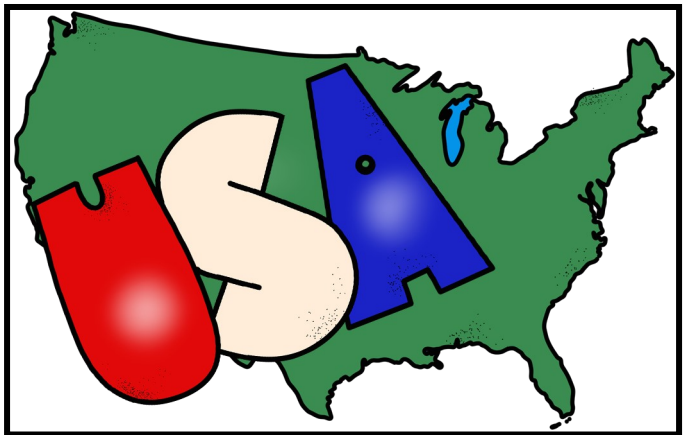

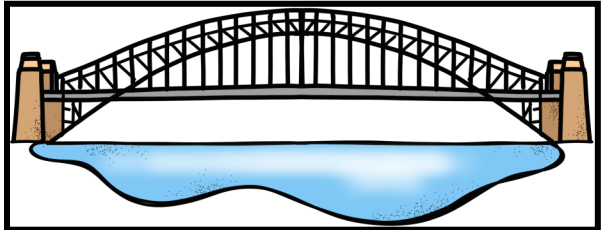
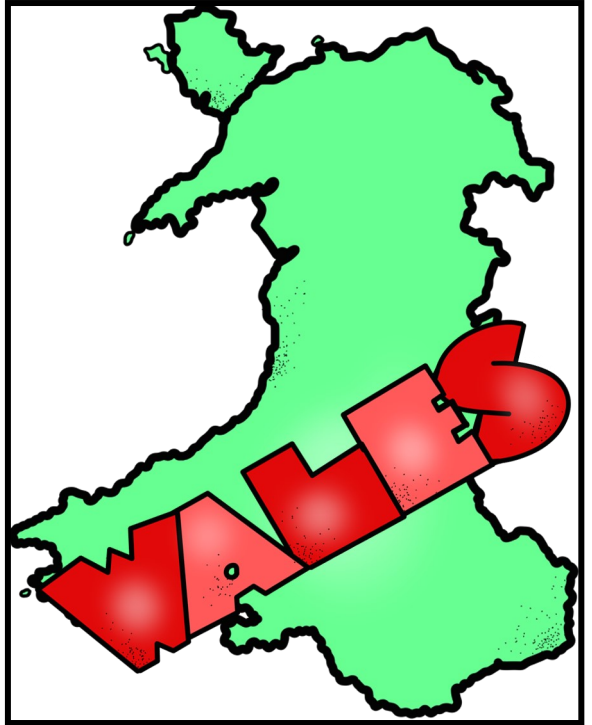

World Landmarks, Volume 1

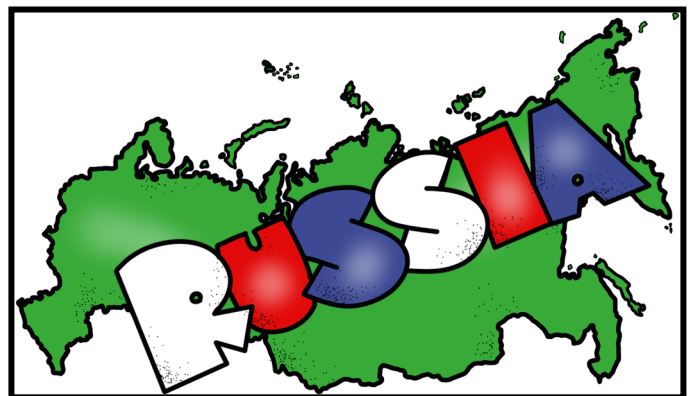

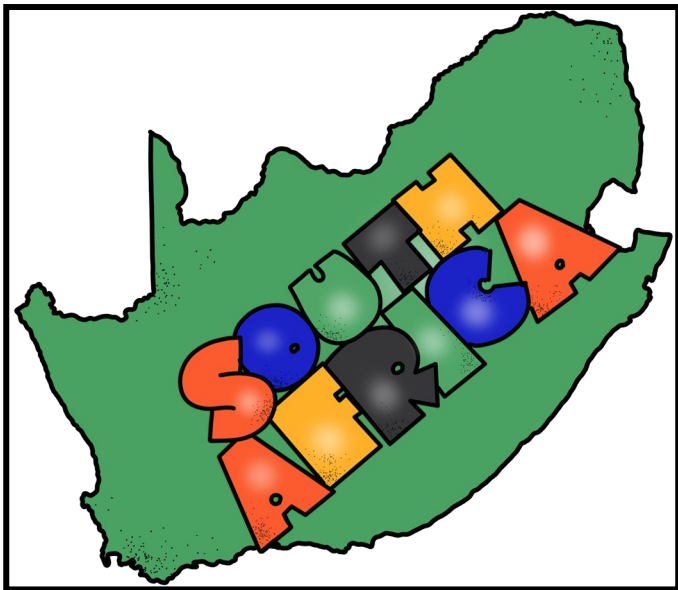

Game Key

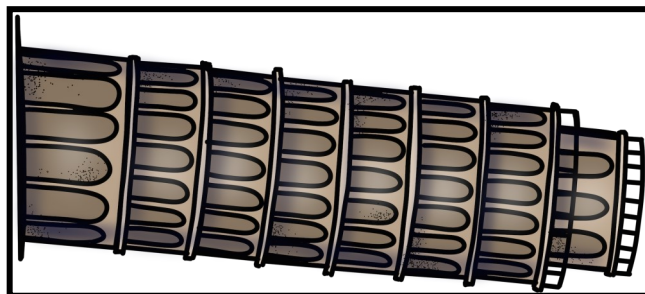
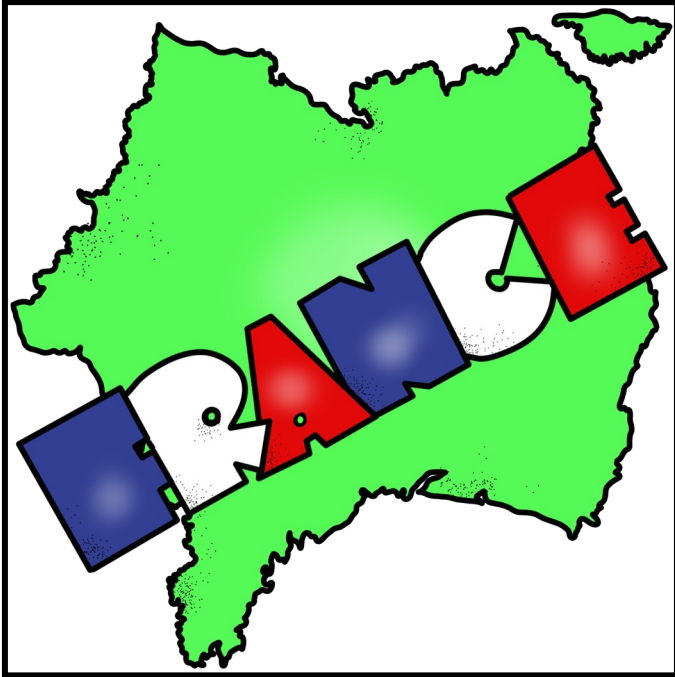
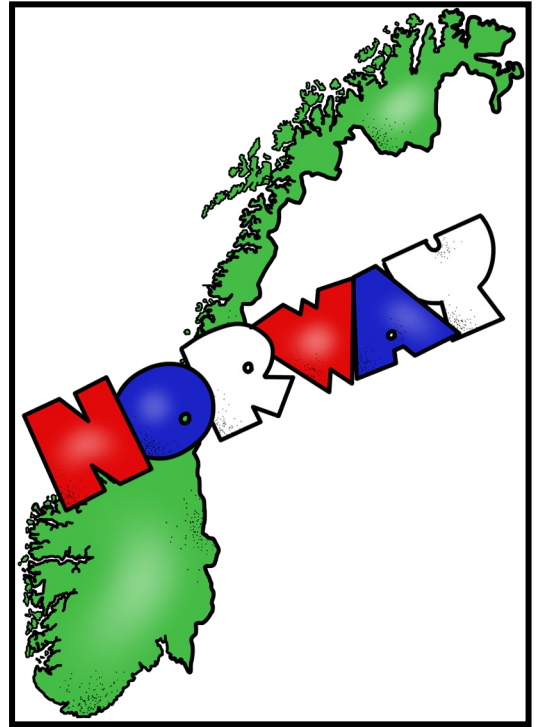

	Caernarfon Castle (Wales)		Brandenburg Gate (Germany)
	Sydney Harbor Bridge (Australia)		Nordkapp (Norway)
	Lincoln Memorial (United States)		Arc de Triomphe (France)
	Sagrada Familia Cathedral (Spain)		Leaning Tower of Pisa (Italy)
	Voortrekker Monument (South Africa)		Taj Mahal (India)
	St. Basil's Cathedral (Russia)		Tower Bridge (England)


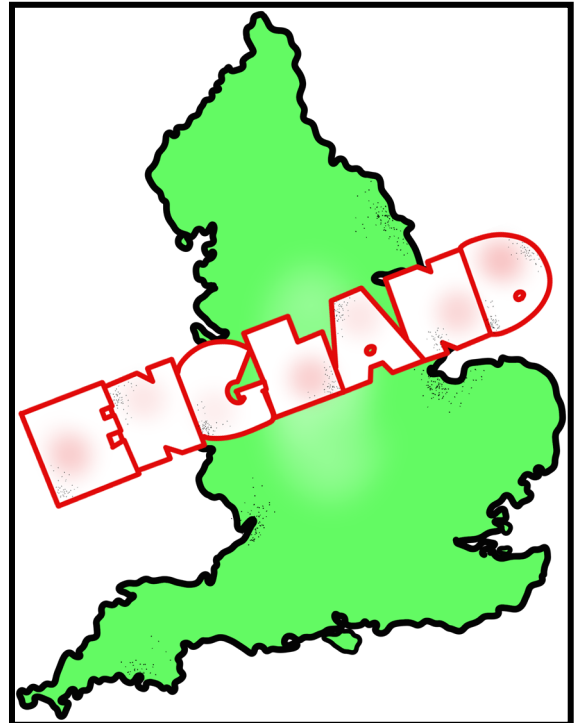

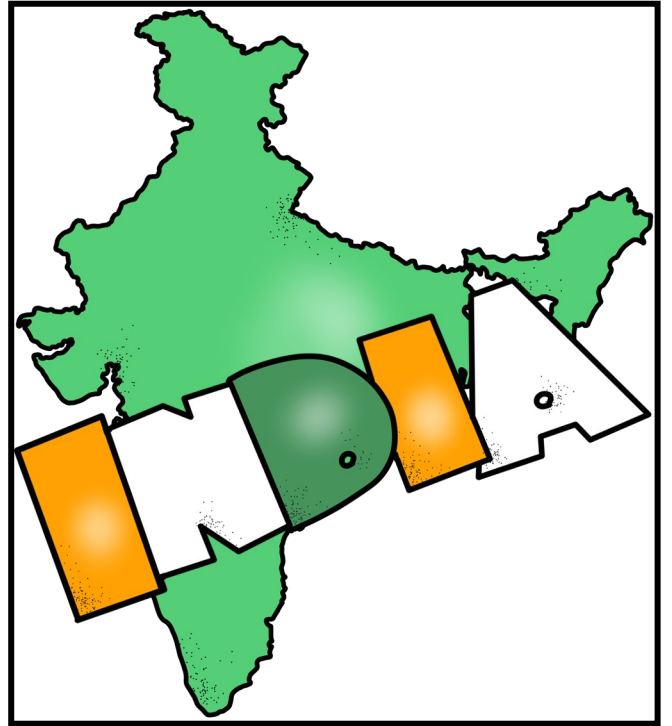
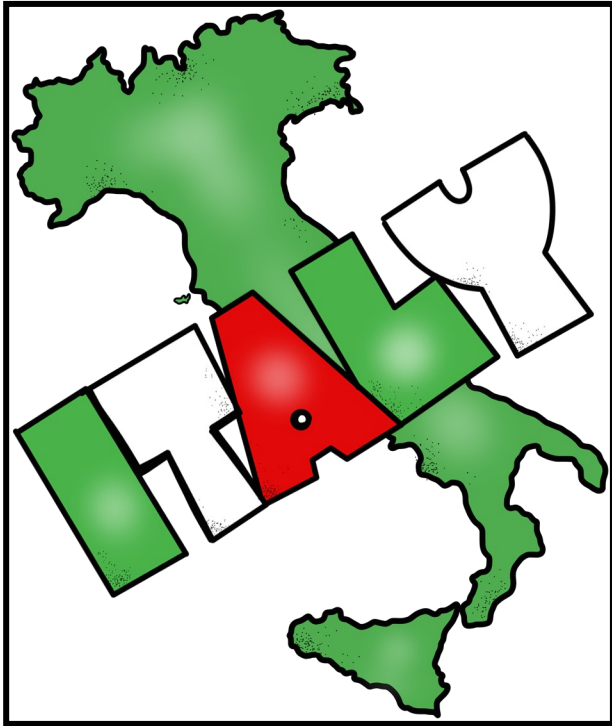
World Landmarks, Volume 1



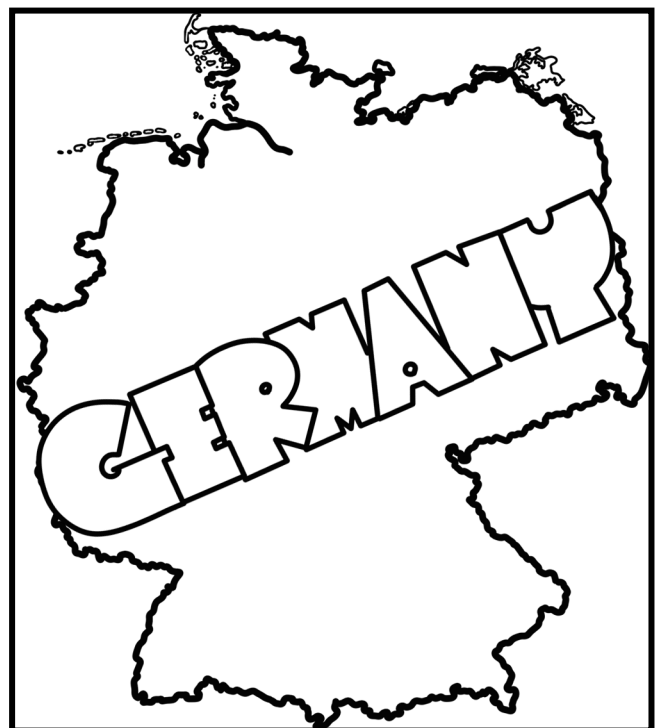



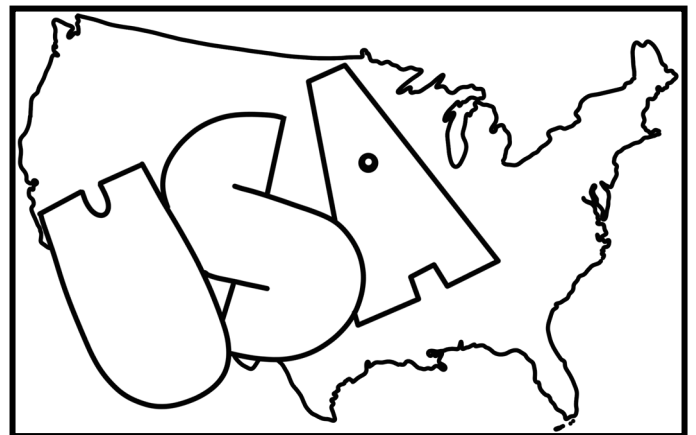

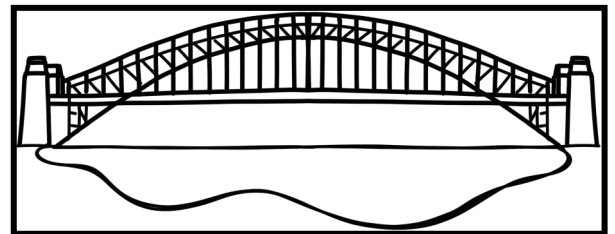
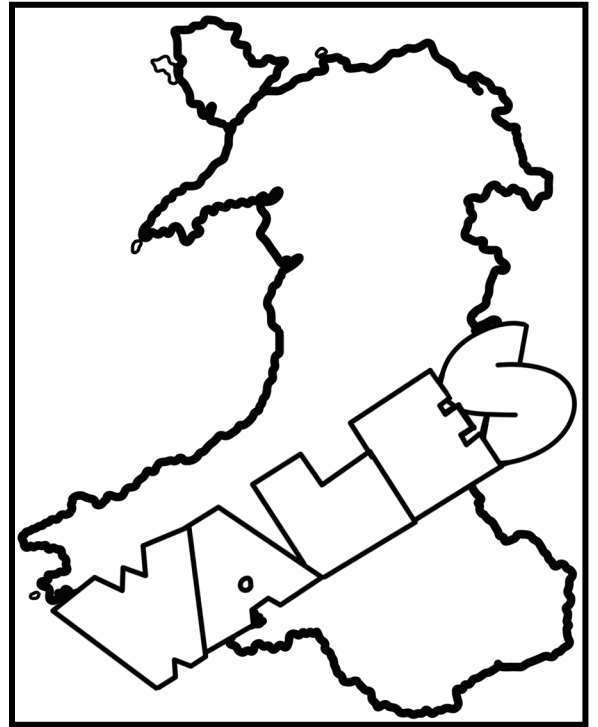




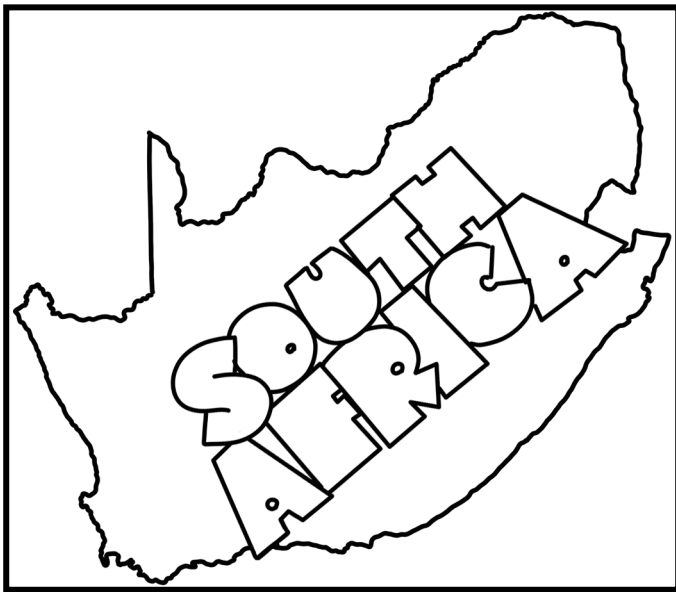



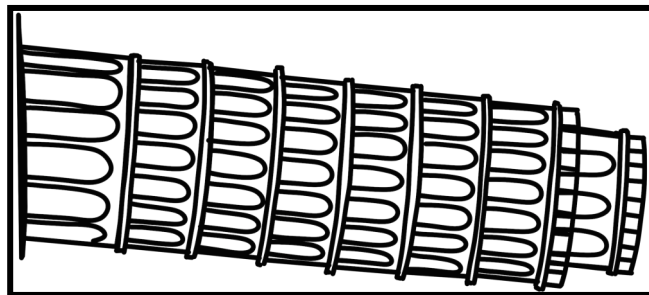

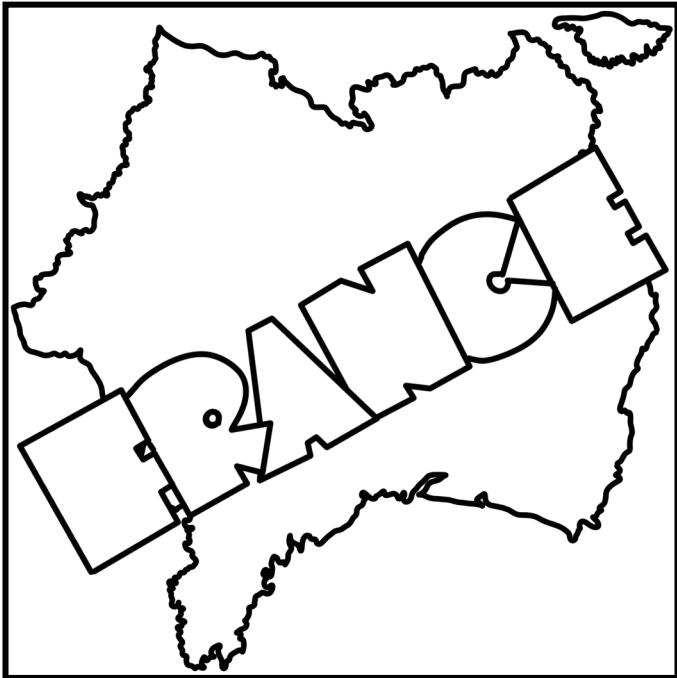
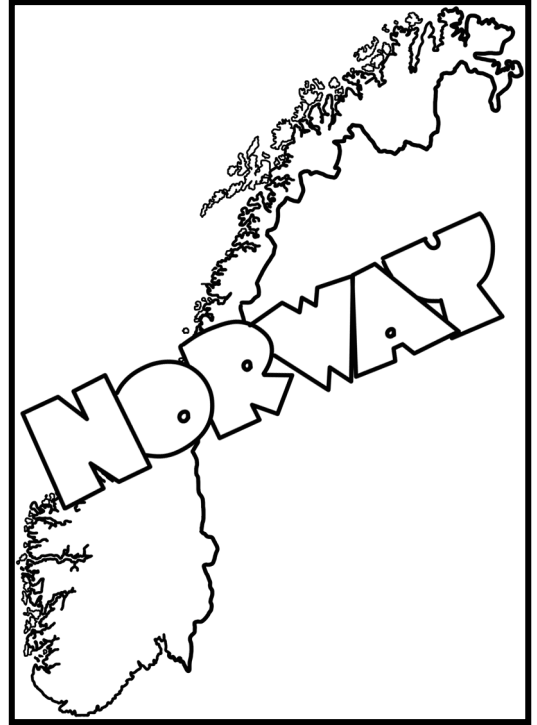



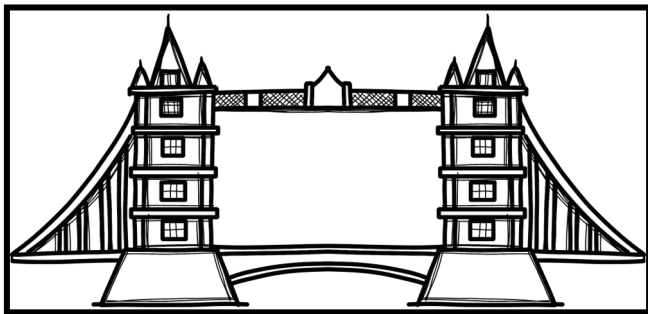

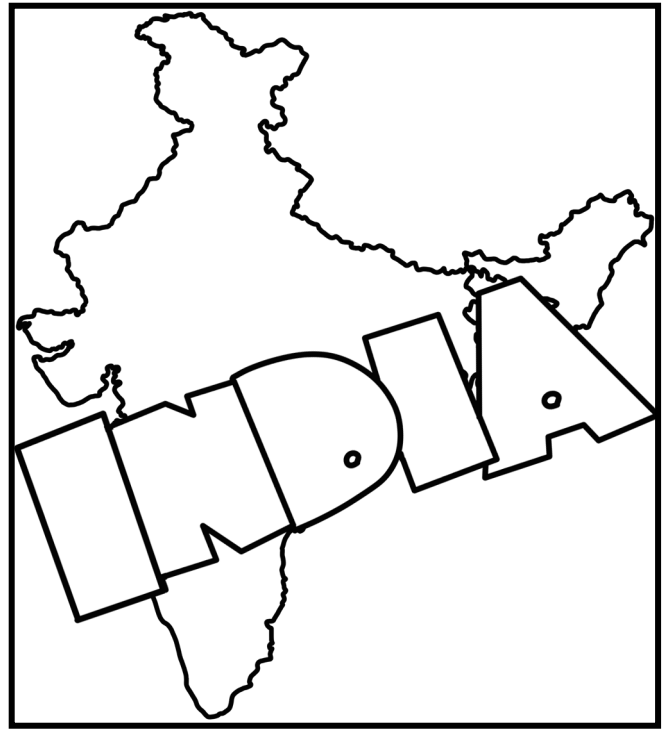
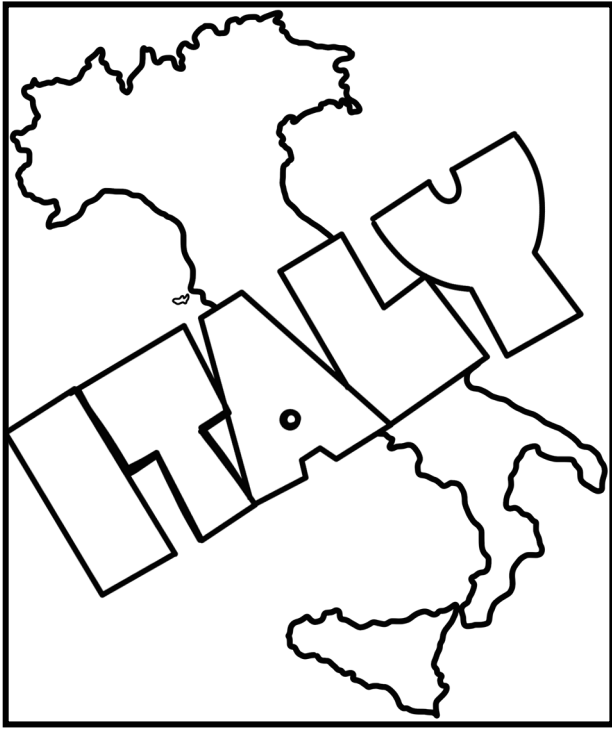
World Landmarks, Volume 1













Thank you for downloading my product! I pray it is a blessing to you and your family. If you'd like to view more of my products and freebies, you'll find them at WriteBonnieRose.com. I am adding new material almost every week, so please check back often or sign up to receive my newsletter so you don't miss a thing.

At WriteBonnieRose.com, you'll find:

- Resources for Teaching Kids About the Persecuted Church and Unreached People Groups
- Copywork
- History Resources and Printables
- Holiday Resources and Printables
- Coloring Pages
- Notebooking Pages
- Timeline Worksheets and Resources
- Short Stories for Kids
- Writing Opportunities
- How to Write for Homeschoolers

I'd love to connect with you! In addition to my website, you can find me on:

[CurrClick](#)
[Educents](#)
[Teachers Pay Teachers](#)
[Teacher's Notebook](#)
[Facebook](#)
[Pinterest](#)
[Twitter](#)
[Google+](#)
[LinkedIn](#)

